

**CCG Urban Service Districts**  
**Department of Engineering - GIS Division**

This material is made available as a public service. Maps and data are to be used for reference purposes only. The data contained is subject to constant change. Map information is believed to be correct but is not guaranteed.

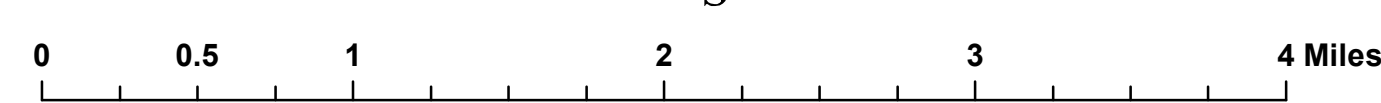


**Legend**

- District 1
- District 2

**Transverse Mercator Projection**

False Easting: 2296583.333333  
 False Northing: 0.000000  
 Central Meridian: -84.166667  
 Scale Factor: 0.999900  
 Latitude Of Origin: 30.000000  
 Linear Unit: Foot US

GCS North American 1983  
 Datum: D North American 1983



GIS Quest # DCOR - 8Q6LKD

Date: 1/23/2012