

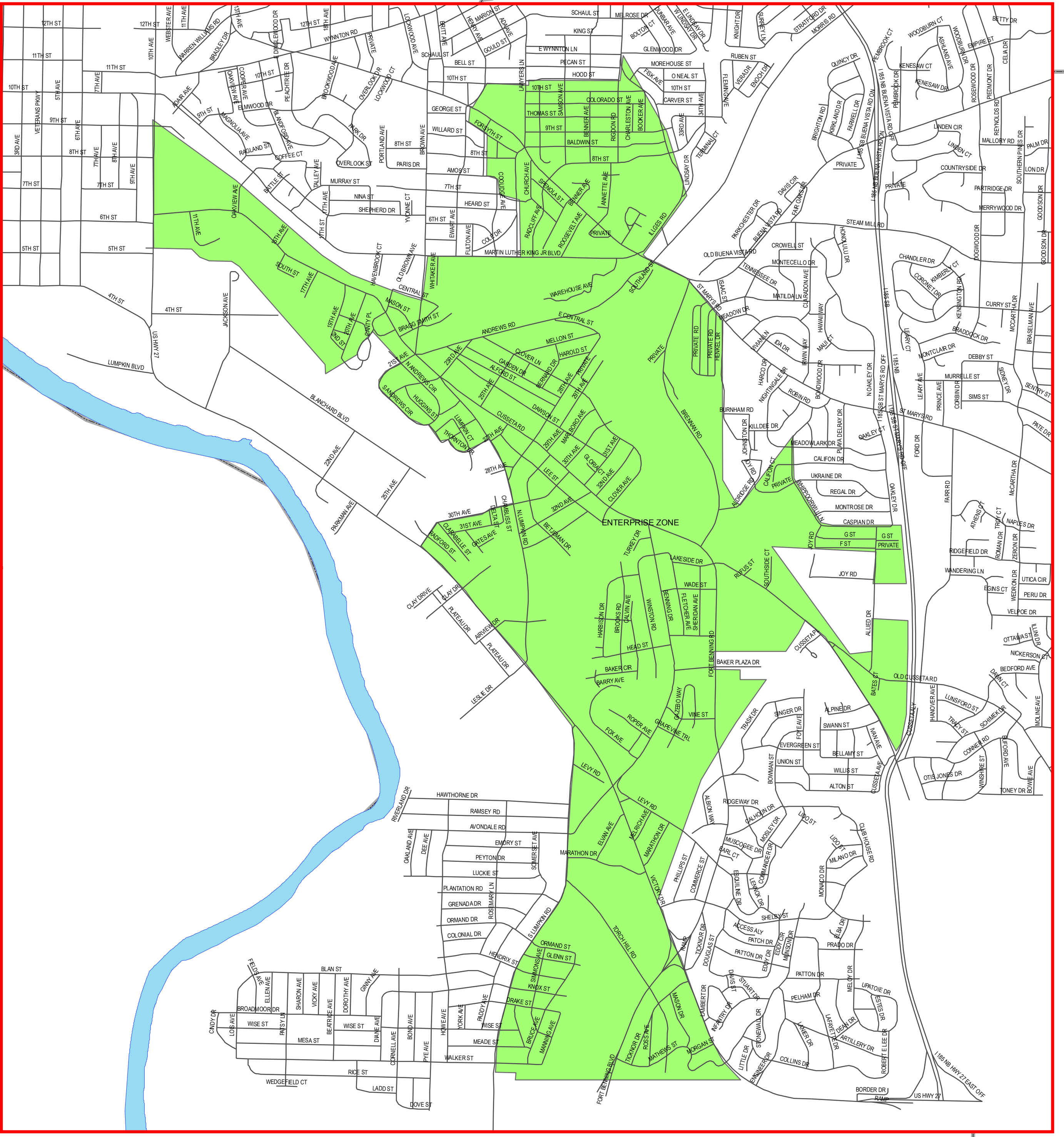
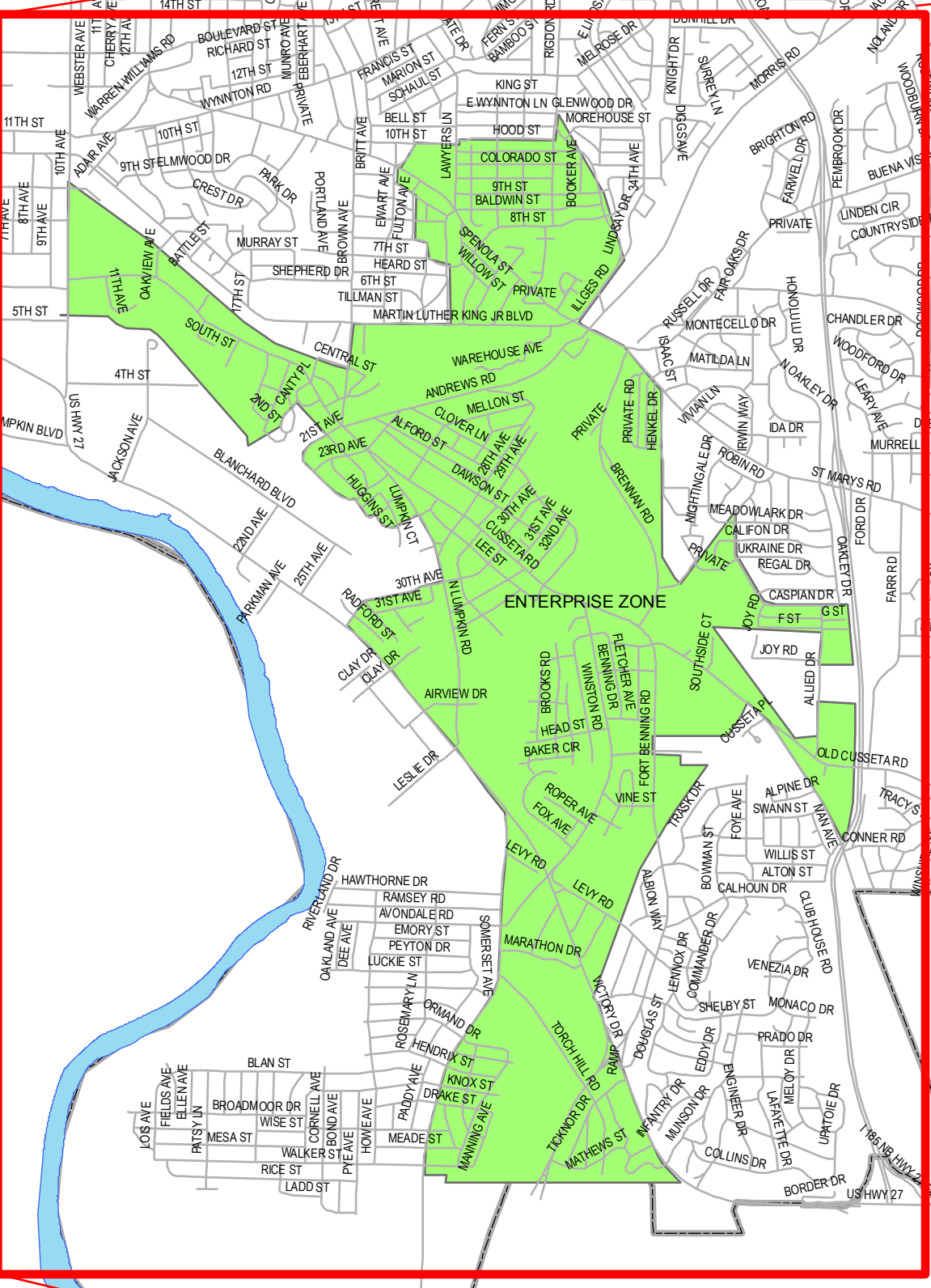
Harris
County

Talbot
County

Lee
County


Russell
County

Fort Benning
Military
Reservation



0 2,500 5,000 10,000 Feet

March 2011



Enterprise Zone Map Department of Engineering - GIS Division

This material is made available as a public service. Maps and data are to be used for reference purposes only. The data contained is subject to constant change. Map information is believed to be correct but is not guaranteed.

Transverse Mercator Projection

False Easting: 2296583.333333
False Northing: 0.000000
Central Meridian: -84 166667
Scale Factor: 0.999900
Latitude Of Origin: 30 000000
Linear Unit: Foot US

GCS North American 1983
Datum: D North American 1983

